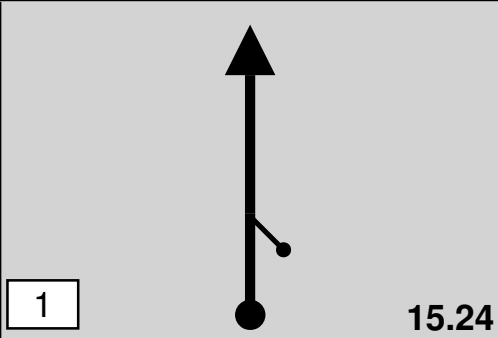


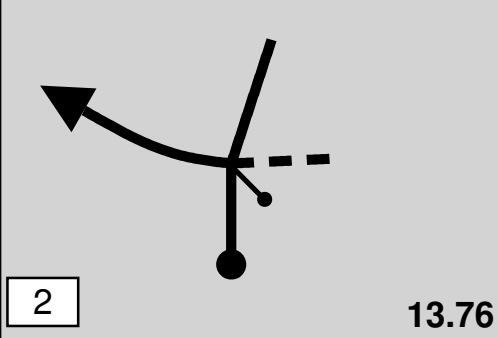

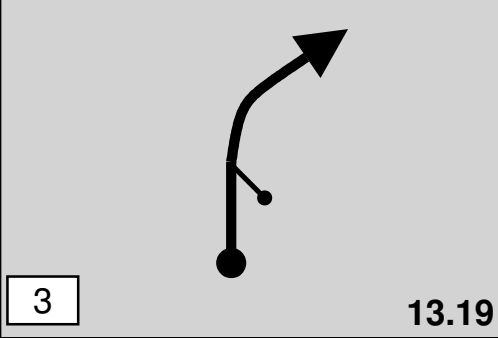

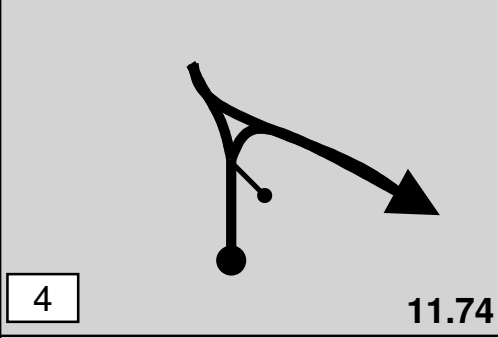

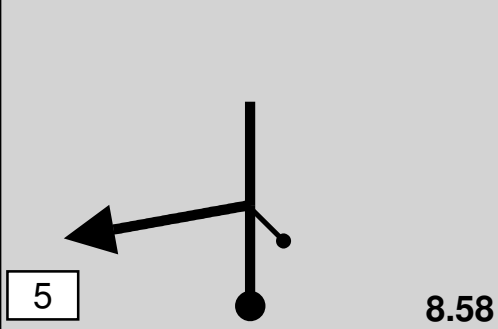



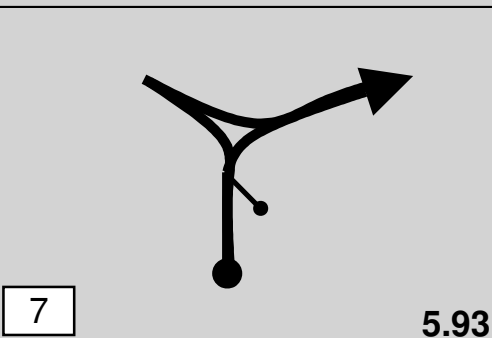

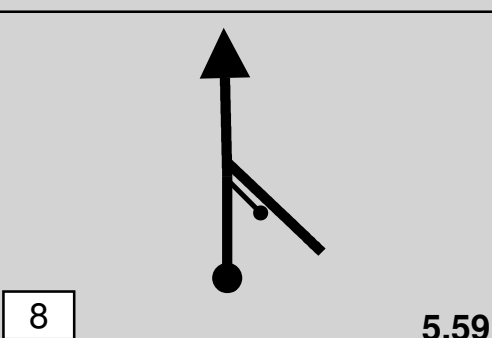

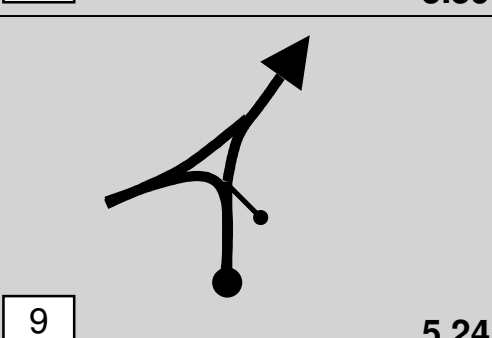

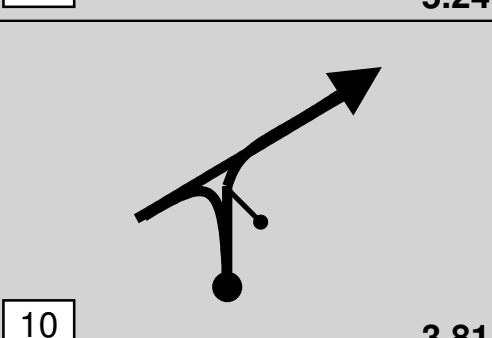

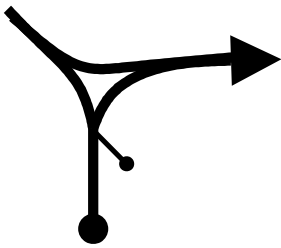

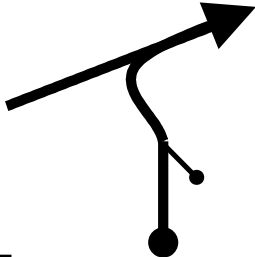


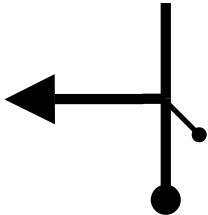





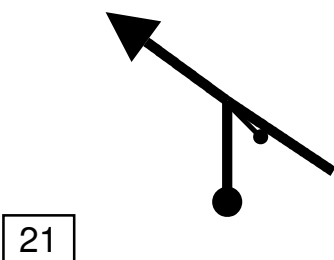

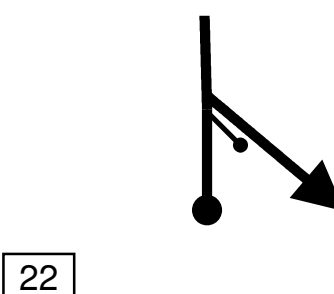

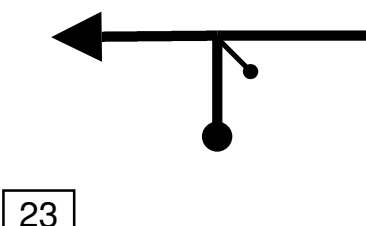

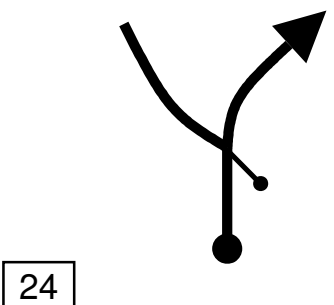

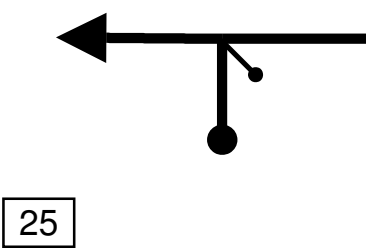


From TC1 McKinnon Rd 15.24 km		DISTANCE	DAY	1			
To TC 2 Downs Rd		28.82 km	SECTION	1			
SPECIAL STAGE 1 Supported by Spur Hut COMFORT HOTEL BENVENUE		RECORD	TIME ALLOWED 32 min				
DISTANCE		DIRECTION	INFORMATION	DISTANCE REGRESS			
TOTAL	PARTIAL						
0.00	0.00		 <p>START SS 1 Spur Hut 15.24 km</p>  <table border="1"> <tr><td>S-44°12.334'</td></tr> <tr><td>E-171°12.258'</td></tr> <tr><td>ALT: 59 m</td></tr> </table>	S-44°12.334'	E-171°12.258'	ALT: 59 m	28.82
S-44°12.334'							
E-171°12.258'							
ALT: 59 m							
1.48	1.48			27.34			
2.05	0.57		 <p>Caution, Right over Crest</p>	26.77			
3.50	1.45			25.32			
6.66	3.16			22.16			

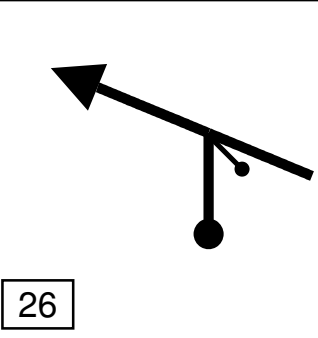

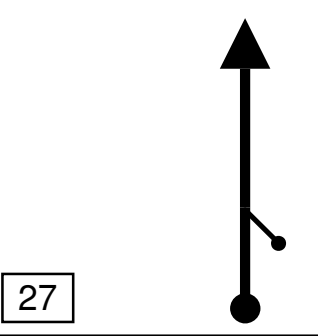


From TC1		McKinnon Rd	15.24 km	DISTANCE		DAY	1
To TC 2		Downs Rd		28.82 km		SECTION	1
SPECIAL STAGE 1				Supported by		TIME ALLOWED	
Spur Hut				COMFORT HOTEL BENVENUE		32 min	
DISTANCE		DIRECTION		INFORMATION		DISTANCE REGRESS	
TOTAL	PARTIAL						
7.98	1.32					20.84	
9.31	1.33					19.51	
9.65	0.34					19.17	
10.00	0.35					18.82	
11.43	1.43					17.39	

NEXT NOTE **0.78**

From TC 1		McKinnon Rd	15.24 km	DISTANCE		DAY	1			
To TC 2		Downs Rd		28.82 km		SECTION	1			
SPECIAL STAGE 1 Spur Hut Supported by COMFORT HOTEL BENVENUE				RECORD		TIME ALLOWED 32 min				
DISTANCE		DIRECTION		INFORMATION			DISTANCE REGRESS			
TOTAL	PARTIAL									
12.21	0.78						16.61			
		11	3.03							
15.24	3.03			<p>FINISH SS 1 Spur Hut 15.24 km</p> <table border="1"> <tr><td>S-44°08.930'</td></tr> <tr><td>E-171°09.319'</td></tr> <tr><td>ALT: 100 m</td></tr> </table>			S-44°08.930'	E-171°09.319'	ALT: 100 m	13.58
S-44°08.930'										
E-171°09.319'										
ALT: 100 m										
		12	0.00							
15.57	0.33			<p>STOP</p> <table border="1"> <tr><td>S-44°08.770'</td></tr> <tr><td>E-171°09.424'</td></tr> <tr><td>ALT: 88 m</td></tr> </table>			S-44°08.770'	E-171°09.424'	ALT: 88 m	13.25
S-44°08.770'										
E-171°09.424'										
ALT: 88 m										
		13								
15.66	0.09						13.16			
		14								
16.21	0.55						12.61			
		15								

From TC1		McKinnon Rd		DISTANCE		DAY	
To TC 2		Downs Rd		28.82 km		1	
				AVERAGE		TIME ALLOWED	
				54.32 km		32 min	
DISTANCE		DIRECTION		INFORMATION		DISTANCE REGRESS	
TOTAL	PARTIAL						
18.57	2.36	 <div style="border: 1px solid black; padding: 2px; display: inline-block;">16</div>		 Brenton Rd		10.25	
20.43	1.86	 <div style="border: 1px solid black; padding: 2px; display: inline-block;">17</div>		  Geraldine 6km		8.39	
22.15	1.72	 <div style="border: 1px solid black; padding: 2px; display: inline-block;">18</div>		 Craig Rd Gravel		6.67	
22.28	0.13	 <div style="border: 1px solid black; padding: 2px; display: inline-block;">19</div>		Refuel Zone Starts after Museum entrance		6.54	
22.48	0.20	 <div style="border: 1px solid black; padding: 2px; display: inline-block;">20</div>		Refuel Zone Ends at end of Gravel road		6.34	

From TC1 McKinnon Rd		DISTANCE	DAY	1
To TC 2 Downs Rd		28.82 km	SECTION	1
SPECIAL STAGE		AVERAGE	TIME ALLOWED	
		54.32 km	32 min	
DISTANCE		DIRECTION	INFORMATION	DISTANCE REGRESS
TOTAL	PARTIAL			
22.61	0.13		 Seal	6.21
25.37	2.76		 Gravel Caution Narrow Road	3.45
27.05	1.68		 Seal	1.77
27.24	0.19			1.58
27.69	0.45		 	1.13

From TC 1		McKinnon Rd		DISTANCE		DAY		1				
To TC 2		Downs Rd		28.82 km		SECTION		1				
				AVERAGE		TIME ALLOWED						
				54.32 km		32 min						
DISTANCE		DIRECTION			INFORMATION				DISTANCE REGRESS			
TOTAL	PARTIAL											
28.53	0.84								0.29			
28.82	0.29				 <p>TC 2 Downs Rd</p> <p>(0.00)</p>  <table border="1"> <tr> <td>S-44°04.569'</td> </tr> <tr> <td>E-171°12.915'</td> </tr> <tr> <td>ALT: 222 m</td> </tr> </table>				S-44°04.569'	E-171°12.915'	ALT: 222 m	0.00
S-44°04.569'												
E-171°12.915'												
ALT: 222 m												