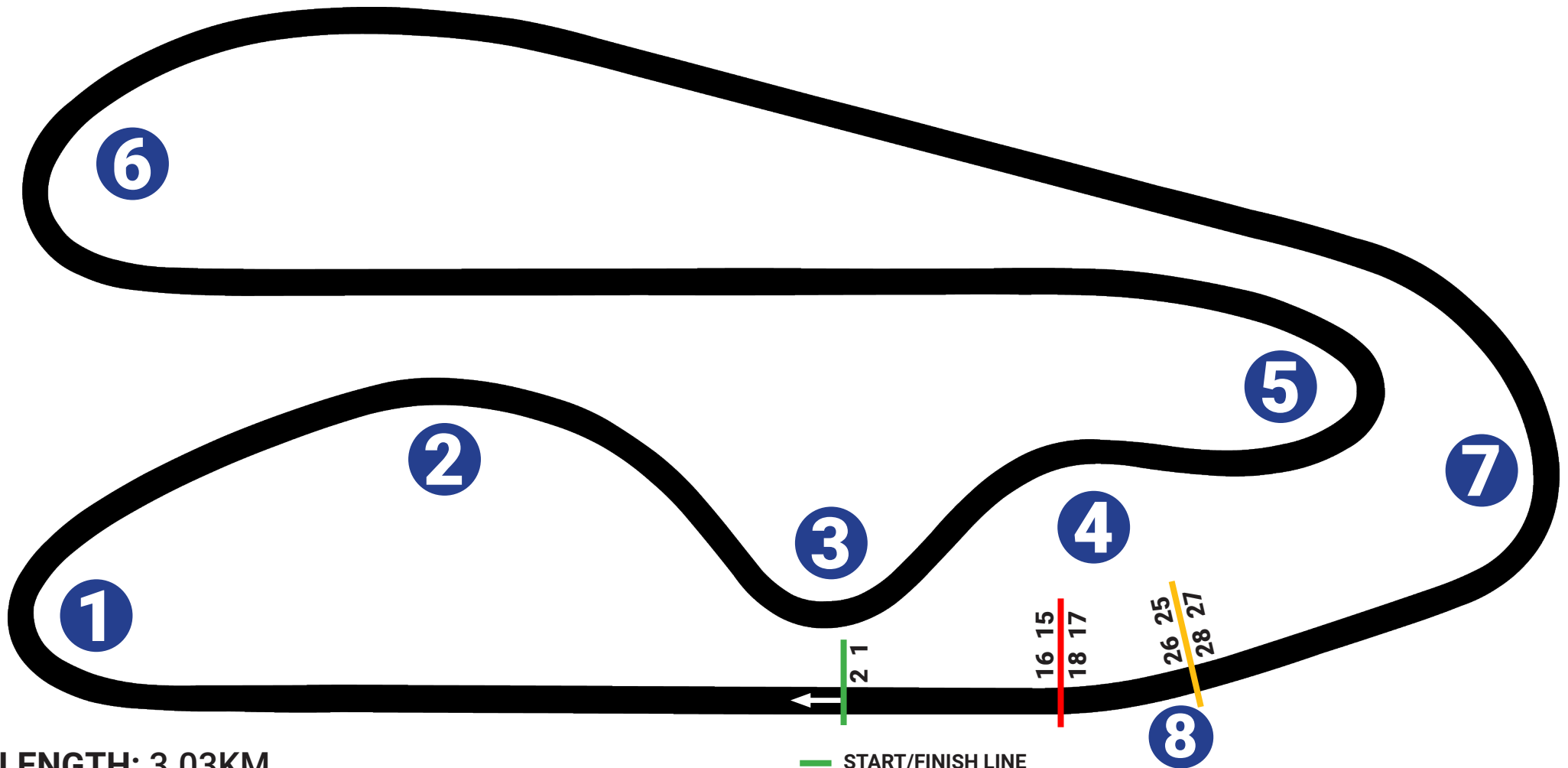


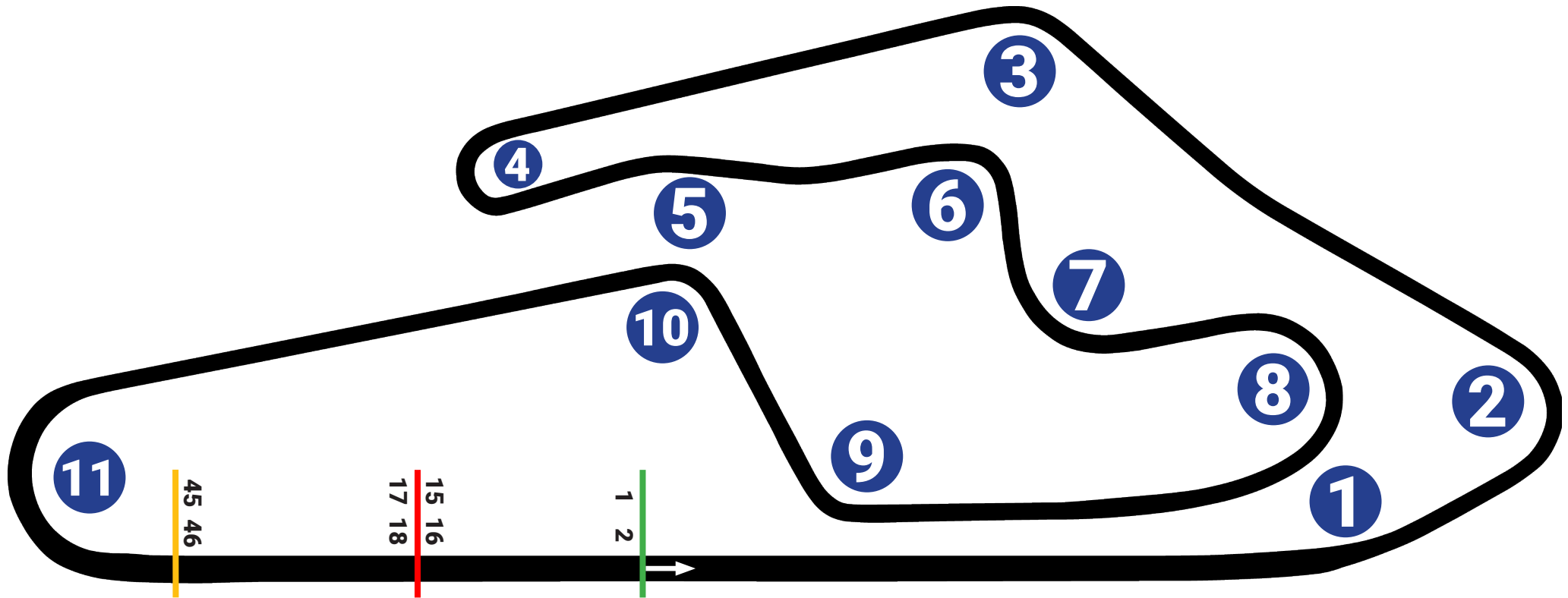
# MANFEILD CIRCUIT CHRIS AMON



LENGTH: 3.03KM  
DIRECTION: CLOCKWISE  
ADDRESS: 59 SOUTH STREET, FEILDING

- START/FINISH LINE
- RED FLAG CONTROL LINE
- SAFETY CAR CONTROL LINE

**MANFEILD**

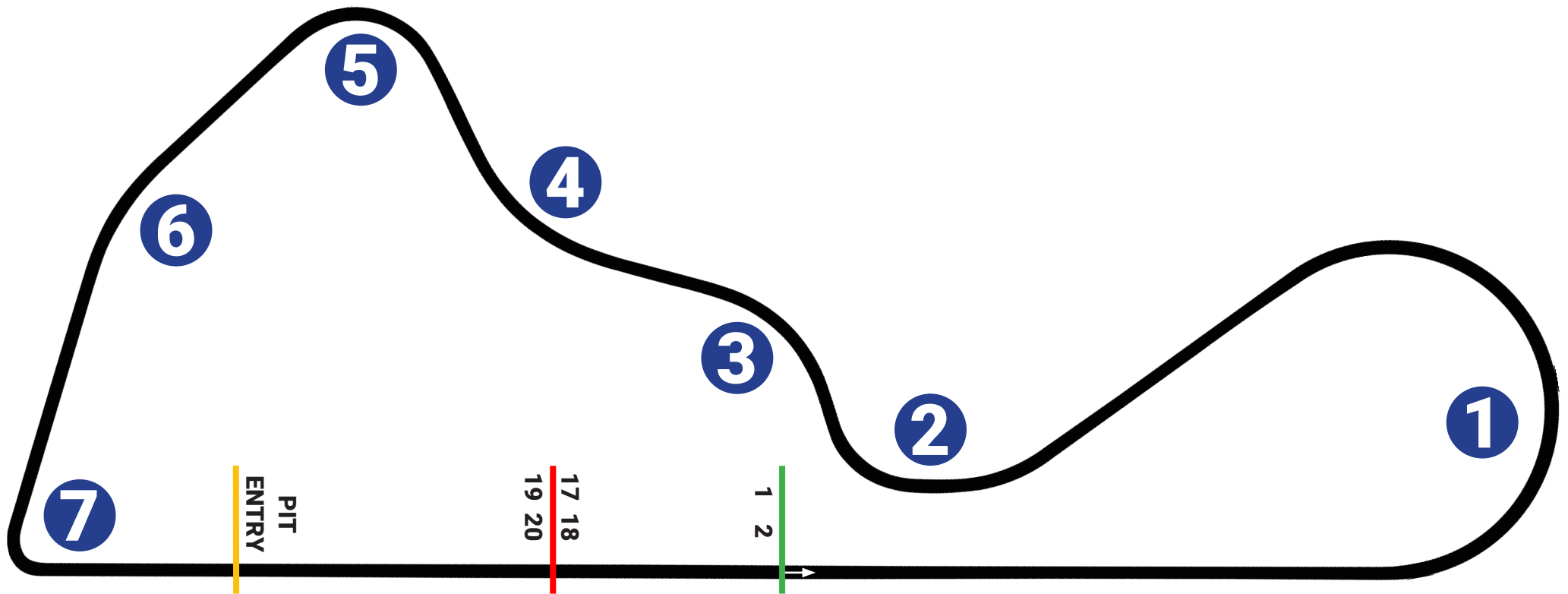


**LENGTH: 3.33KM**  
**DIRECTION: ANTI-CLOCKWISE**  
**ADDRESS: 107 HASKETTS RD, CHRISTCHURCH**

- START/FINISH LINE
- RED FLAG CONTROL LINE
- SAFETY CAR CONTROL LINE

**EM | EUROMARQUE**  
**MOTORSPORT PARK**

# TERETONGA PARK



LENGTH: 2.62KM

DIRECTION: ANTI-CLOCKWISE

ADDRESS: 86 SANDY POINT RD, INVERCARGILL

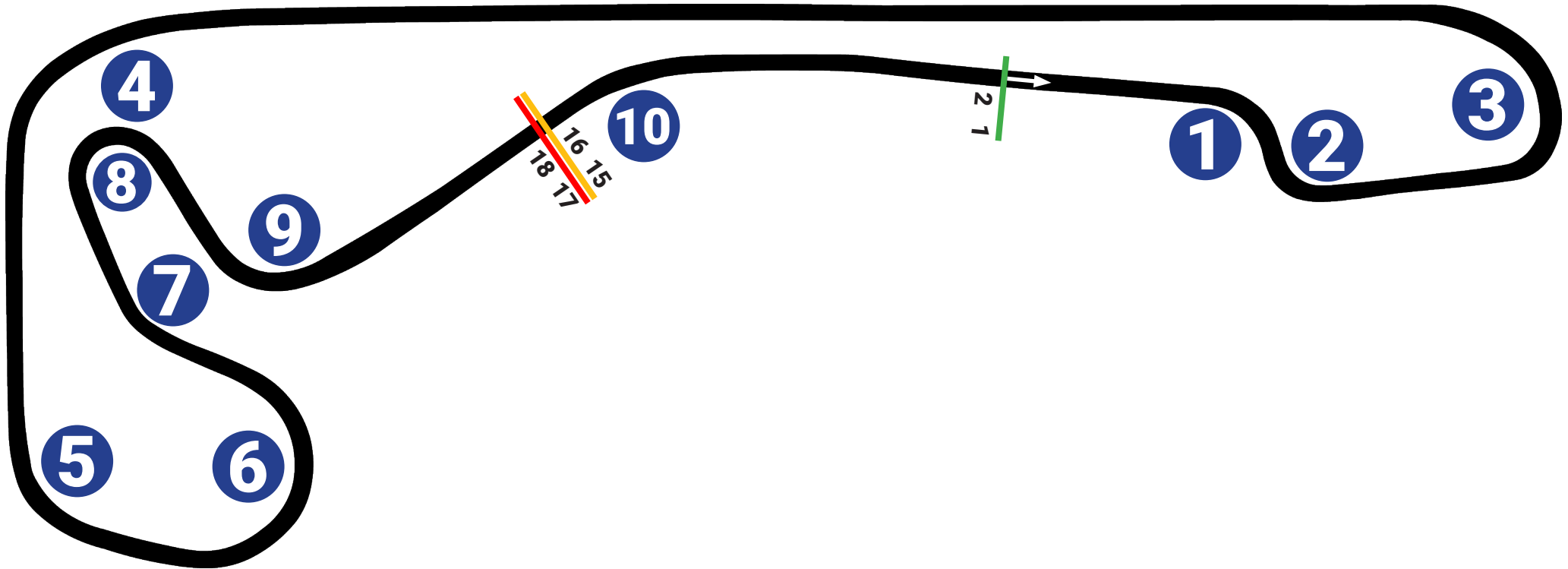
— START/FINISH LINE

— RED FLAG CONTROL LINE

— SAFETY CAR CONTROL LINE

**Teretonga**  
park

# LEVELS RACEWAY



LENGTH: 2.4KM

DIRECTION: ANTI-CLOCKWISE

ADDRESS: 418 FALVEY RD, TIMARU

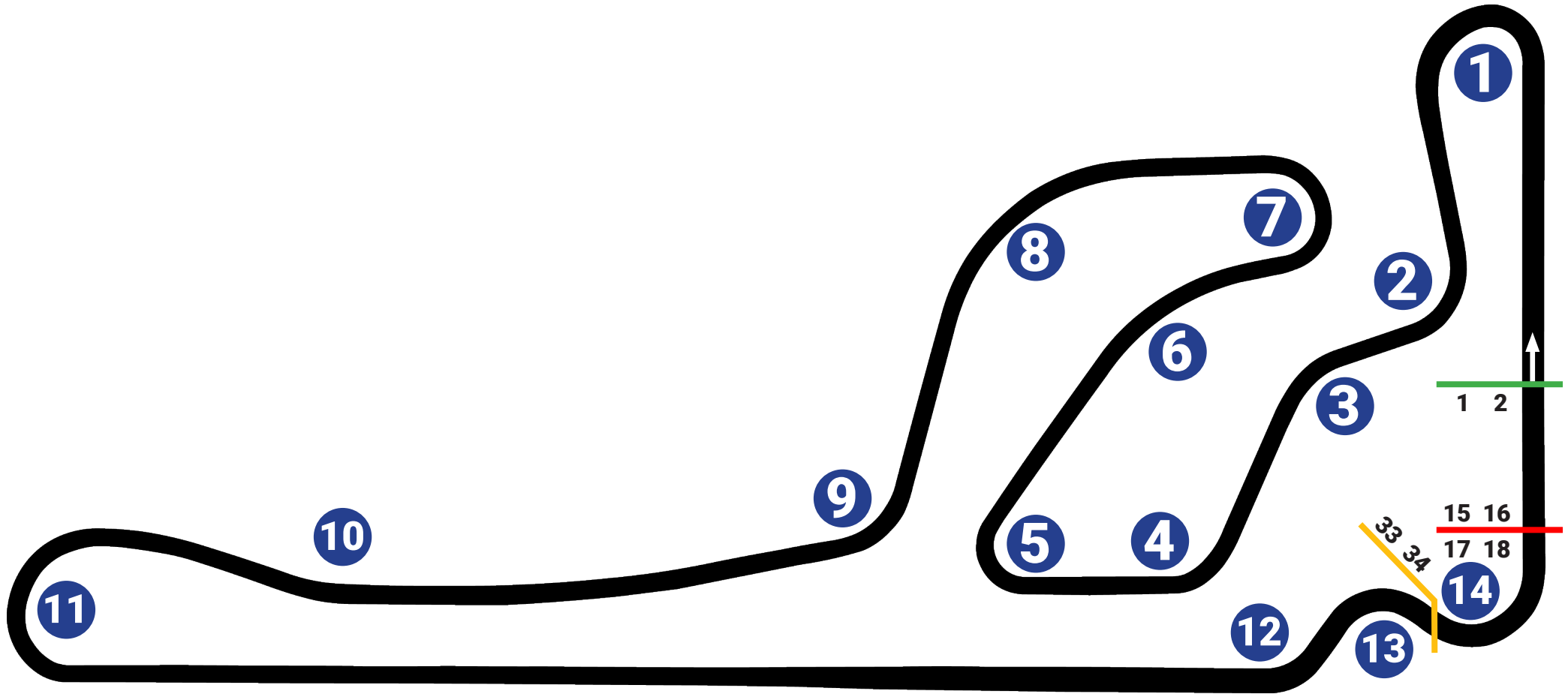
— START/FINISH LINE

— RED FLAG CONTROL LINE

— SAFETY CAR CONTROL LINE



# TAUPO INTERNATIONAL MOTORSPORT PARK

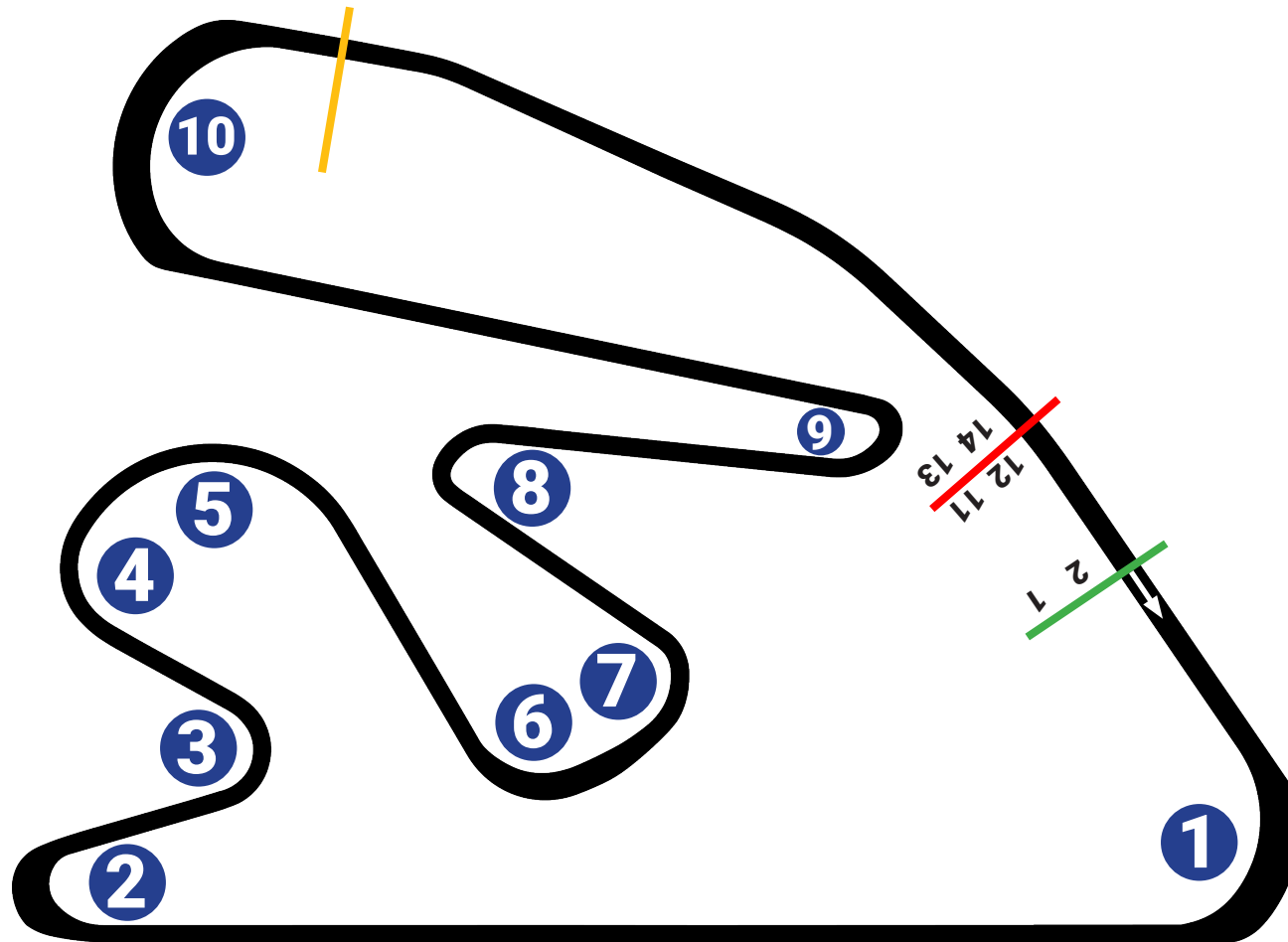


**LENGTH: 3.32KM**  
**DIRECTION: ANTI-CLOCKWISE**  
**ADDRESS: 463 BROADLANDS ROAD, TAUPO**

- START/FINISH LINE
- RED FLAG CONTROL LINE
- SAFETY CAR CONTROL LINE



# HAMPTON DOWNS MOTORSPORT PARK INT.



LENGTH: 4KM

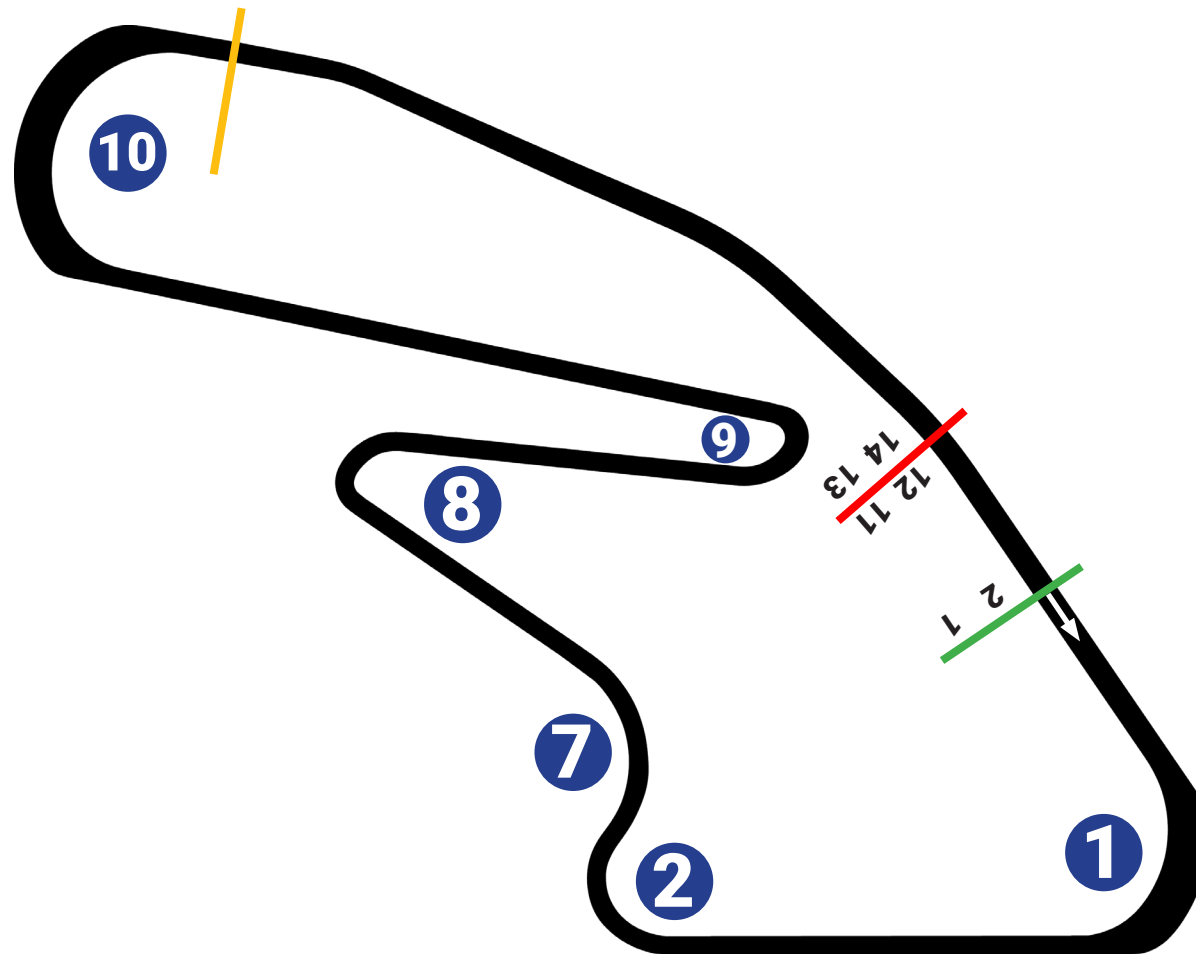
DIRECTION: CLOCKWISE

ADDRESS: 20 HAMPTON DOWNS ROAD, WAIKATO

- START/FINISH LINE
- RED FLAG CONTROL LINE
- SAFETY CAR CONTROL LINE



# HAMPTON DOWNS MOTORSPORT PARK NAT.



**LENGTH: 2.7KM**

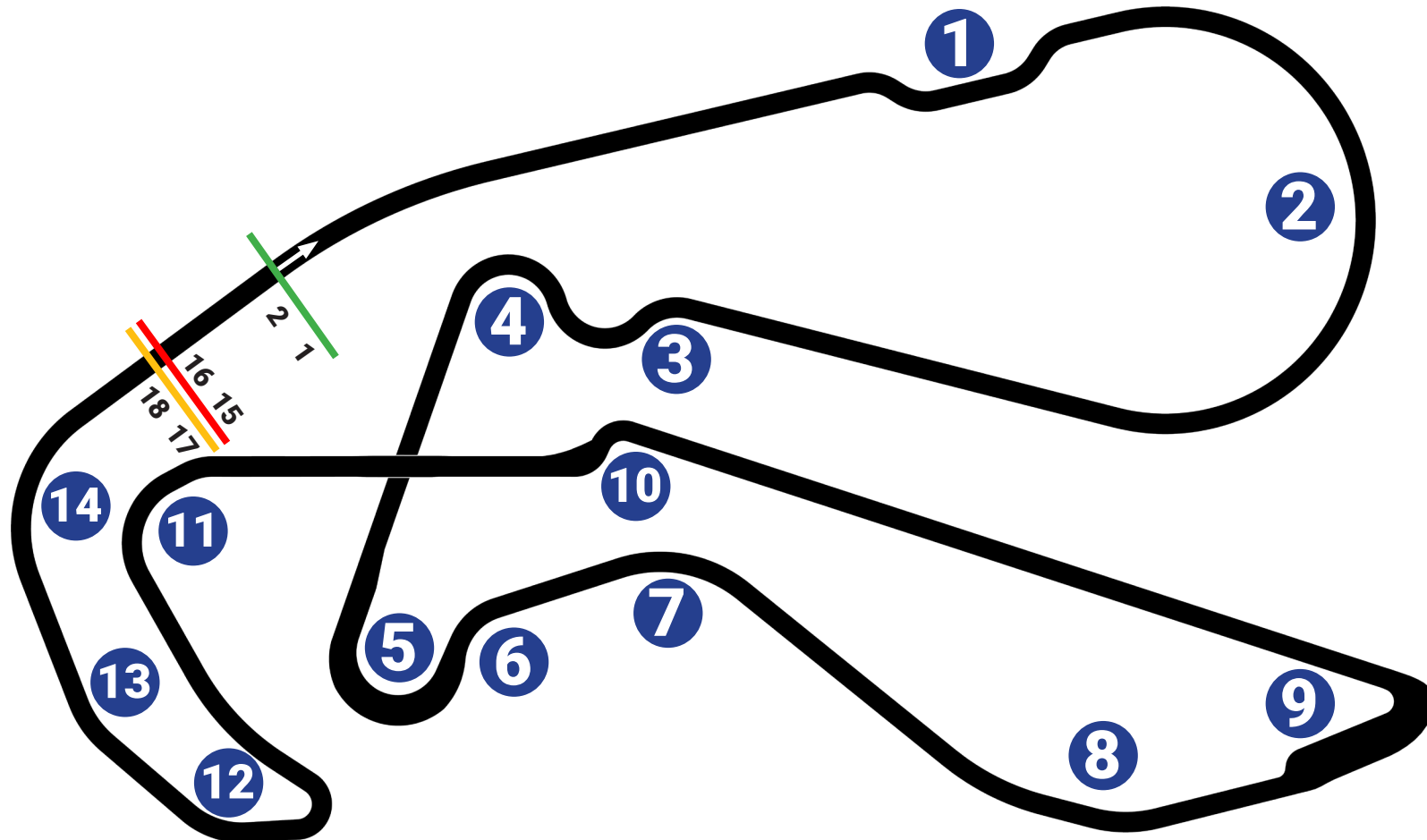
**DIRECTION: CLOCKWISE**

**ADDRESS: 20 HAMPTON DOWNS RD, HAMPTON DOWNS**

- START/FINISH LINE
- RED FLAG CONTROL LINE
- SAFETY CAR CONTROL LINE



# HIGHLANDS MOTORSPORT PARK



**LENGTH: 4.0KM**

**DIRECTION: CLOCKWISE**

**ADDRESS: CNR. SH6 & SANDFLAT RD, CROMWELL**

— START/FINISH LINE

— RED FLAG CONTROL LINE

— SAFETY CAR CONTROL LINE

